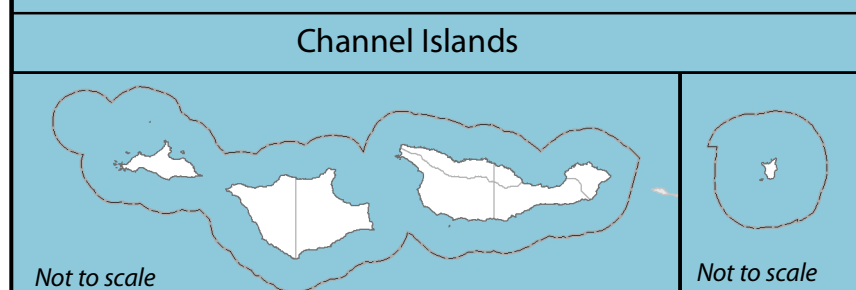
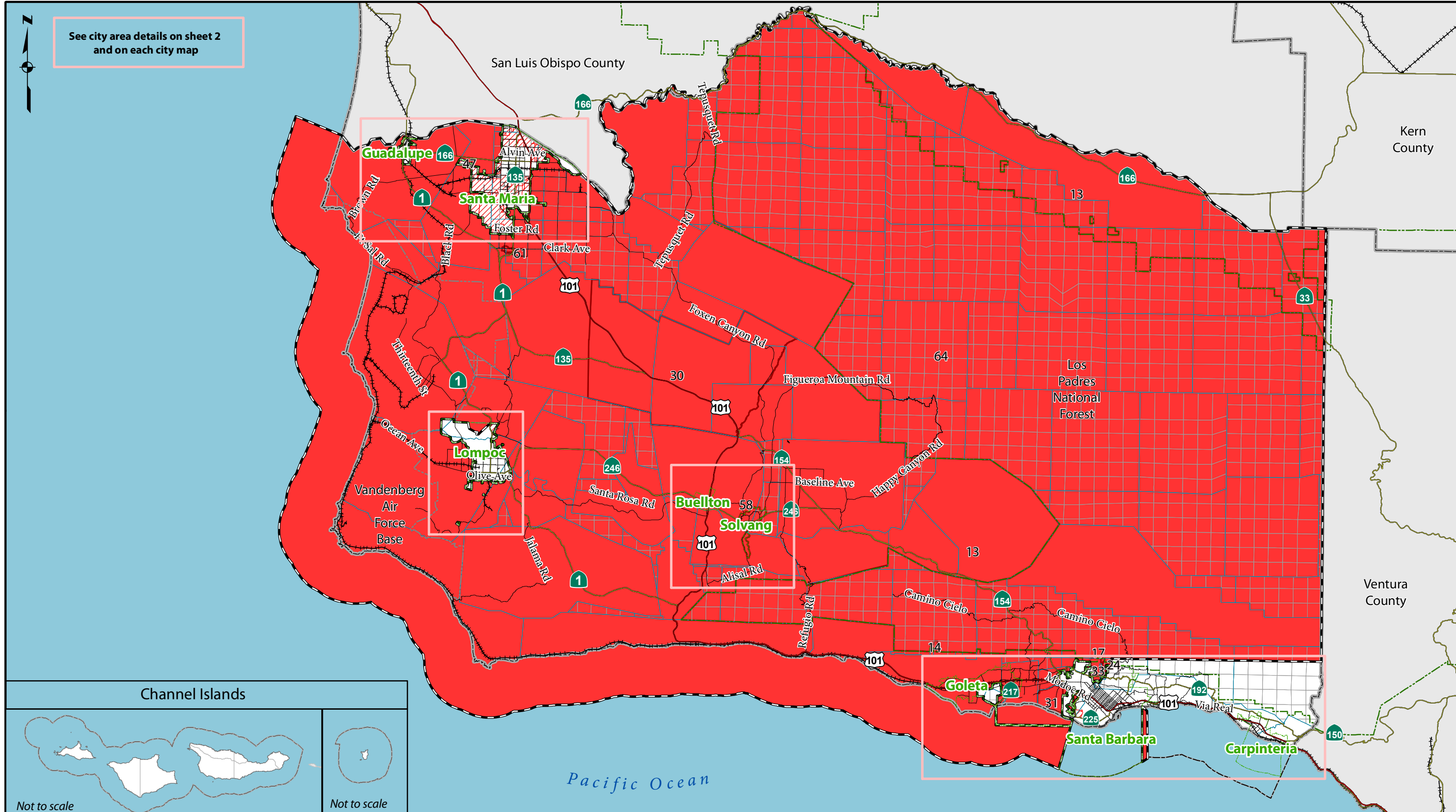


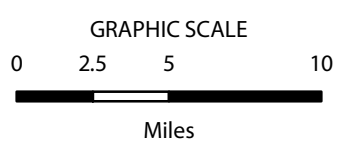
See city area details on sheet 2 and on each city map



Santa Barbara County Fire Protection District—Overview


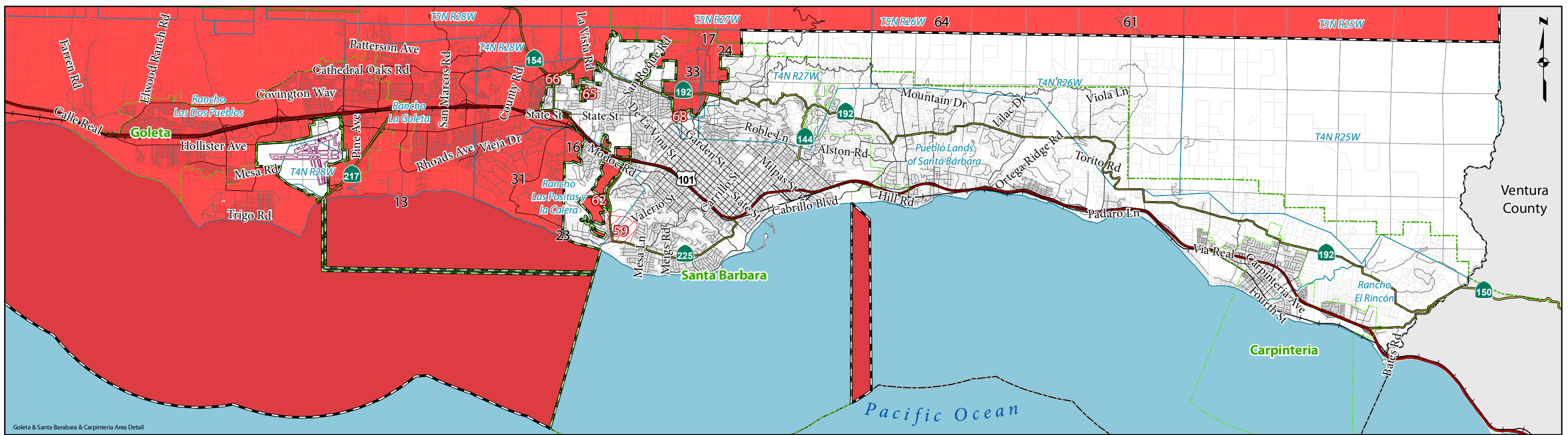
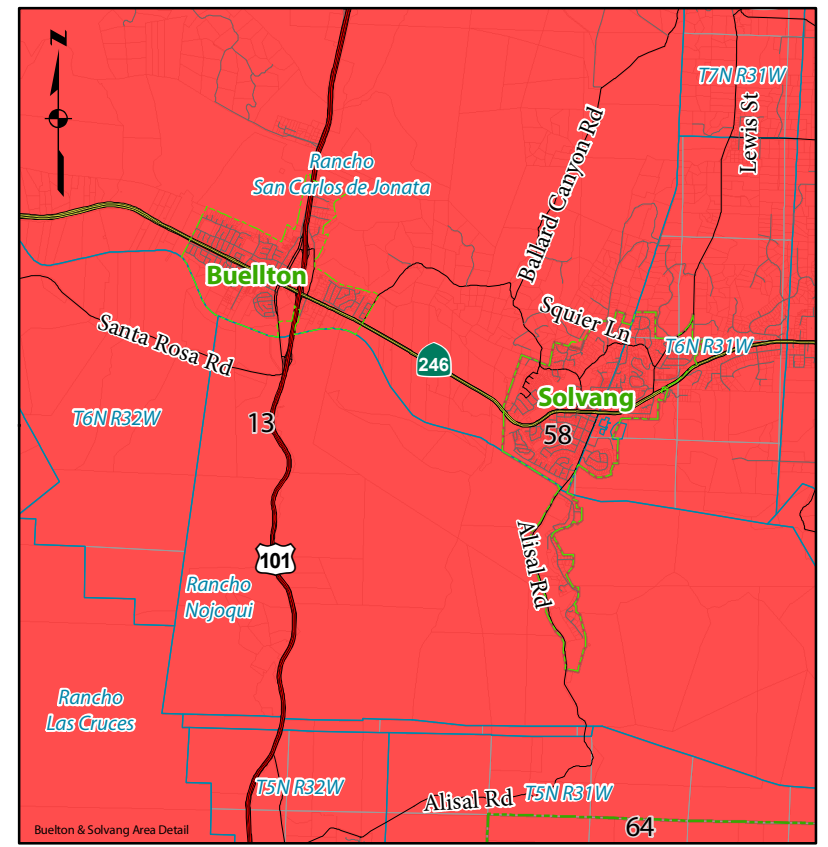
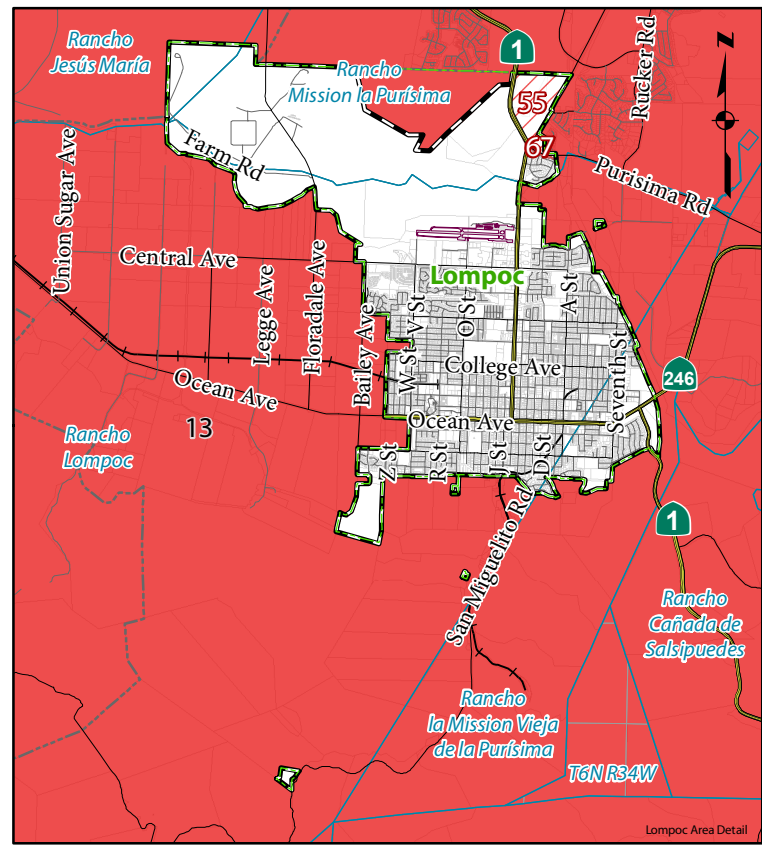
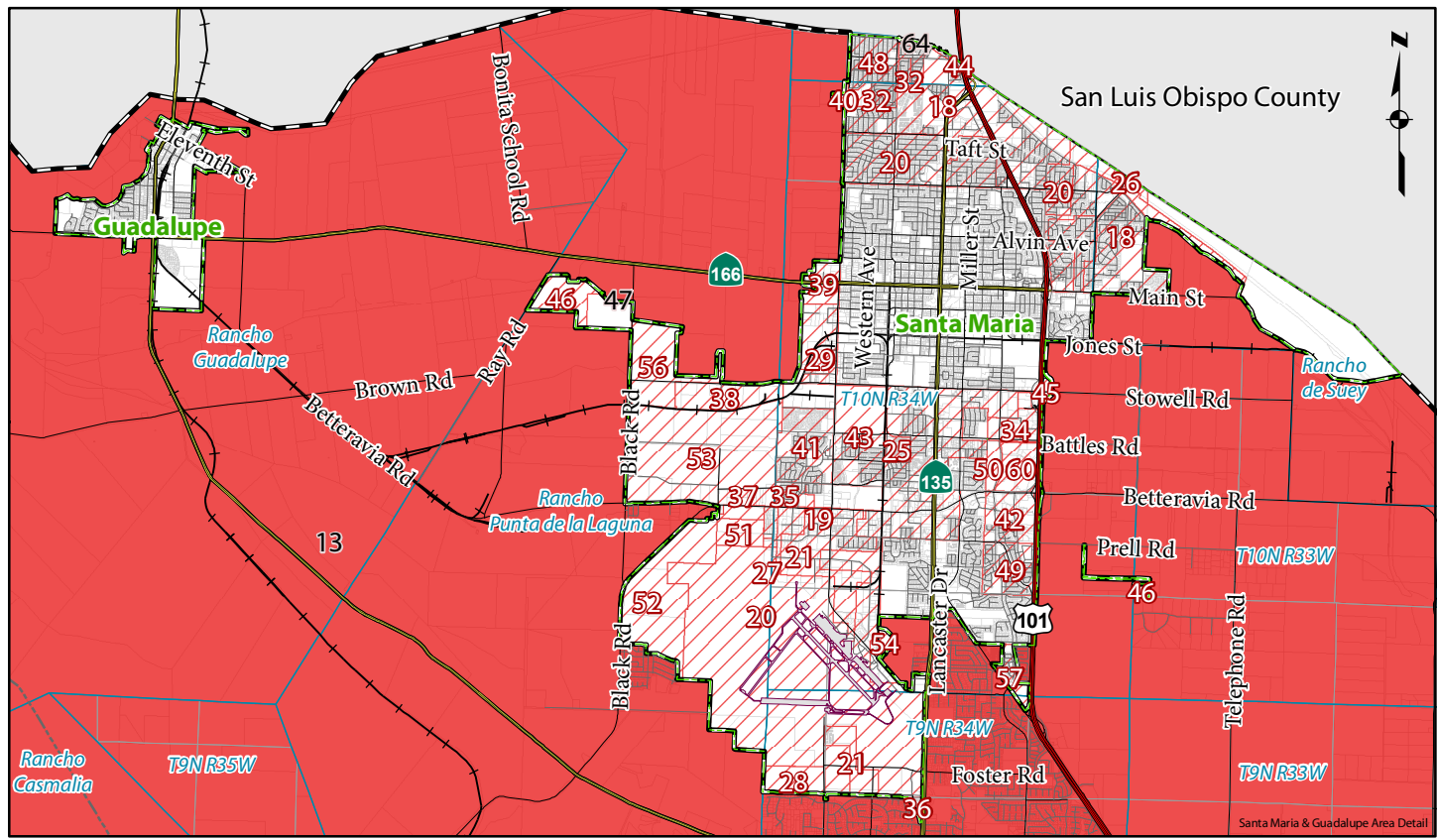
Compiled by the County Surveyor's Office on 10/04/2017. Last Action: 68, SB Museum of Natural History Reorg., LAFCO No. 15-05 LAFCO Res. 16-18, 2017-0019493 O.R., Recorded 4/25/2017. Sphere: 9/9/2011 amended 2/24/2016 & 4/25/2017. See boundary activity table at <http://countyofsb.org/pwd/specialdistricts.sbc>
 See city area details on sheet 2 and on each city map. Action numbers 1–12, 15, and 22 are not depicted.

NOTICE OF DISCLAIMER: This data is for reference only. Although every effort has been made to ensure the accuracy of information, errors and conditions originating from physical sources used to develop the database may be reflected in this data. Santa Barbara County shall not be liable for any errors, omissions, or damages that result from inappropriate use of this document. No level of accuracy is claimed for the boundary lines shown hereon and lines should not be used to obtain coordinate values, bearings or distances.



- Legend**
- Freeways
 - Highways
 - Roads
 - Railroads
 - Cities
 - Sections
 - Ranchos and Townships
 - Vandenberg Air Force Base
 - Los Padres National Forest
 - County Boundary
 - Sphere of Influence
 - Formation
 - Annexation
 - Detachment



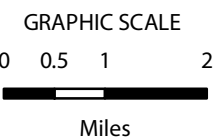


Santa Barbara County Fire Protection District — City Details

Compiled by the County Surveyor's Office on 10/04/2017. Last Action: 68, SB Museum of Natural History Reorg., LAFCO No. 15-05 LAFCO Res. 16-18, 2017-0019493 O.R., Recorded 4/25/2017. Sphere: 9/9/2011 amended 2/24/2016 & 4/25/2017. See boundary activity table at <http://countyofsb.org/pwd/specialdistricts.sbc>

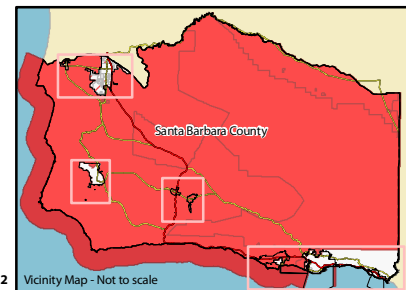
See overview map on sheet 1. Action numbers 1-12, 15, and 22 are not depicted.

NOTICE OF DISCLAIMER: This data is for reference only. Although every effort has been made to ensure the accuracy of information, errors and conditions originating from physical sources used to develop the database may be reflected in this data. Santa Barbara County shall not be liable for any errors, omissions, or damages that result from inappropriate use of this document. No level of accuracy is claimed for the boundary lines shown hereon and lines should not be used to obtain coordinate values, bearings or distances.



Legend

- Freeways
- Highways
- Roads
- Railroads
- Cities
- Parcels
- Sections
- Ranchos and Townships
- Vandenberg Air Force Base
- Los Padres National Forest
- County Boundary
- Sphere of Influence
- Formation
- Annexation
- Detachment



Santa Barbara County Fire Protection District Boundary Activity

Notes: Only actions with numbers in bold are depicted on the map. Not all actions between 10/9/1957 to 9/9/2011 appear in this table.

See map at <http://countyofsb.org/pwd/specialdistricts.sbc>

Abbreviations: Co, County; No, Number; Res, Resolution; T, Tract; Annex, Annexation; Detach, Detachment; Reorg, Reorganization; FPD, Fire Protection District; SB, Santa Barbara; SM, Santa Maria.

InternalNo	Title	Type	Effective	County_Res	County_Date	City_Res	City_Date	LAFCO_No	LAFCO_Res	LAFCO_Date	Instrument	Recorded	State_Date
1	Formation of Los Alamos County Fire Protection District (FPD)	Formation	7/19/1928	BoS min X/411	7/19/1926								
2	Formation of Mission Canyon Fire District	Formation	1/3/1949	8942	1/3/1949								
3	Formation of the Goleta County Fire Protection District	Formation	3/24/1952	11082	3/24/1952								
4	Formation of the Las Positas County Fire District	Formation	4/14/1952	11160	4/14/1952								
5	Formation of the El Sueno County Fire Protection District	Formation	4/14/1952	11161	4/14/1952								
6	Formation of the Hope County Fire Protection District No. 1	Formation	7/14/1952	11525	7/14/1952								
7	Formation of the Hope County Fire Protection District No. 2	Formation	2/21/1955	14171	2/21/1955								
8	Annexation of Certain Lands to the Hope County FPD No. 1	Annexation	5/31/1955	14532	5/31/1955								
9	Annexation of Certain Lands of the Goleta County FPD	Annexation	9/6/1955	14840	9/6/1955								
10	Annexation of Certain Lands to the Hope County FPD No. 1	Annexation	4/9/1956	15399	4/9/1956								
11	Goleta, El Sueno, Hope No. 1, Las Positas to Goleta Valley Co. FPD	Formation	9/17/1956	16008	9/17/1956								
12	Annexing Certain Territory to the Goleta Valley Co. FPD	Annexation	10/22/1956	16108	10/22/1956								
13	Annexing & Name Change to SB Co. FPD	Formation	10/9/1957	17461	10/9/1957								
14	Rancho Embarcadero Annex to County Fire	Annexation	12/5/1960	20957	12/5/1960								
15	Tract 10231, Hope Ranch from SB Co. FPD	Annexation	9/10/1963	23433	9/10/1963								
16	Tract 10231, Hope Ranch to Hope Co. FPD 2	Annexation	10/7/1963	23517	10/7/1963								
17	Dr. Luin K. Thacher Annex to Mission Canyon	Annexation	10/14/1963	23524	10/14/1963								
18	Annex. No. 35 (Suey-Ileff) to Santa Maria City	Detachment	2/3/1964			2019	2/3/1964						
19	Annex. No. 40 (Roberts) to Santa Maria City	Detachment	2/3/1964			2019	2/3/1964						
20	Annex. Nos. 3, 5, 6, 7, 8, 9, 10, 11A, 12, 13, 14, 15, 17, 18, 19, 20, 21, 23, 24, 26, 27, 28, 29, 30, 31, 32, 33, 34, 36 and 39 to Santa Maria City	Detachment	12/28/1964	24438	12/28/1964								
21	Annex. No. 53 (SMPA No. 2) To Santa Maria City	Detachment	4/3/1967			2541	4/3/1967						

InternalNo	Title	Type	Effective	County_Res	County_Date	City_Res	City_Date	LAFCO_No	LAFCO_Res	LAFCO_Date	Instrument	Recorded	State_Date
22	Stephens Property from SB Co. FPD	Detachment	1/5/1970	69-680	12/22/1969				187	12/11/1969	2295/038-055	1/5/1970	12/29/1969
23	Stephens Property to Hope County FPD No. 2	Annexation	1/8/1970				1/8/1970		188	12/11/1969			
24	Las Canoas Road Properties to the Mission Canyon Fire District	Annexation	1/29/1970	70-364	5/18/1970			69-AD-33	192	1/22/1970	2316/278-289	1/29/1970	7/20/1970
25	Annex No. 58 (Sander MHP) to Santa Maria City	Detachment	11/2/1970			3085	11/2/1970						
26	Suey Crossing Detach. (Santa Maria)	Detachment	12/29/1977			77-4521	12/19/1977	74-AC-9		12/6/1977	1977-0063948	12/29/1977	12/22/1977
27	"A" Street Detach. (Santa Maria)	Detachment	12/29/1977			74-4445	12/7/1977	74-AC-8		8/2/1977	1977-0063358	12/29/1977	12/9/1977
28	Foster Road Detach. (Santa Maria)	Detachment	12/29/1977			77-4447	12/6/1977	74-AC-7		8/2/1977	1977-0063356	12/29/1977	12/5/1977
29	Mahoney Detach. (Santa Maria)	Detachment	12/29/1977			77-4510	12/19/1977	74-AC-10		12/6/1977	1977-0063949	12/29/1977	12/22/1977
30	Consolidation of Los Alamos Co. FPD with SB County Fire Protection District	Annexation	7/31/1978	78-207	5/15/1978			78-CD-1	78-492	4/27/1978	1978-0034820	7/31/1978	
31	Consolidation of the Hope Co. FPD 2 with SB County Fire Protection District	Annexation	7/1/1981	81-152	4/13/1981			81-CD-1	81-583	3/26/1981	1981-0027021	7/1/1981	
32	Reorg. Involving Annex. No. 71 (Hidden Pines)	Detachment	3/17/1987			86-190	12/16/1986	86-AC-4	86-738	11/13/1986	1987-0019714	3/17/1987	
33	Mission Canyon FPD Consolidation	Annexation	5/3/1987	87-109	3/23/1987			86-CD-1	87-744	1/26/1987	1987-0034424	5/3/1987	
34	Annex No. 73 (First Christian Church) to SM City	Detachment	5/13/1987			87-44	4/7/1987	86-AC-5	87-745	2/26/1987	1987-0035655	5/13/1987	
35	Annex. No. 77 (Jeff White) to SM City	Detachment	9/27/1989			89-112	9/19/1989	89-AC-1	89-793	6/15/1989	1989-0064342	9/27/1989	
36	Annex. No. 78 (Foxenwood Estates) to SM City	Detachment	12/5/1990			90-146	11/6/1990	90-AC-1	90-804	9/6/1990	1990-0077404	12/5/1990	
37	Robinson Helicopter Co.	Detachment	2/10/1992			92-3	1/7/1992	91-AC-2	91-828	12/5/1991	1992-0008884	2/10/1992	
38	West Stowell Reorg.	Detachment	9/30/1994			94-161	8/16/1994	93-9	93-9	1/6/1994	1994-0074841	9/30/1994	
39	West Main Reorg.	Detachment	10/24/1994			94-160	8/16/1994	93-5	93-5	2/3/1994	1994-0079390	10/24/1994	
40	Hidden Pines Reorg. (Cherry Blossom)	Detachment	12/27/1994			94-204	11/15/1994	93-3	93-3	8/18/1994	1994-0092336	12/27/1994	
41	Blosser Southwest Reorg.	Detachment	12/27/1994			94-206	11/15/1994	93-7	93-7	9/1/1994	1994-0092337	12/27/1994	
42	Entrada Este Reorg.	Detachment	12/27/1994			94-207	11/15/1994	93-10	93-10	8/18/1994	1994-0092335	12/27/1994	
43	Blosser Southeast Reorg.	Detachment	12/30/1994			94-205	11/15/1994	93-6	93-6	8/18/1994	1994-0093861	12/30/1994	
44	Sur Del Rio Reorg. (Parcel A)	Detachment	7/24/1995			95-93	6/20/1995	93-04	94-24	8/18/1994	1995-0039890	7/24/1995	
45	Sur Del Rio Reorg. (Parcel B) (Costco/Carls)	Detachment	7/24/1995			95-93	6/20/1995	93-04	94-24	8/18/1994	1995-0039890	7/24/1995	
46	City Wastewater Treatment Plant Reorg.	Detachment	12/3/1999					99-13	99-13	10/7/1999	1999-0094776	12/3/1999	
47	City Wastewater Treatment Plant Reorg.	Annexation	12/3/1999					99-13	99-13	10/7/1999	1999-0094776	12/3/1999	
48	North Preisker Ranch Reorg.	Detachment	3/16/2000					99-6	99-6	8/5/1999	2000-0015587	3/16/2000	
49	Refiled Bradley Lands Reorg.	Detachment	7/24/2000					00-1	00-1	2/3/2000	2000-0044768	7/24/2000	
50	Santa Maria Cemetery Reorg.	Detachment	11/19/2003					02-18	02-18	9/4/2003	2003-0158428	11/19/2003	
51	Robinson Reorg.	Detachment	4/12/2004					02-15	02-15	2/6/2003	2004-0036513	4/12/2004	
52	Refiled Mahoney Ranch Reorg.	Detachment	11/9/2004					03-5	03-5	3/4/2004	2004-0119171	11/9/2004	
53	Black Road Reorg.	Detachment	11/23/2004					04-1	04-1	9/17/2004	2004-0124282	11/23/2004	
54	Hagerman Reorg.	Detachment	7/14/2006					05-17	05-17	12/1/2005	2006-0055703	7/14/2006	
55	Burton Ranch Reorg.	Detachment	5/31/2007					06-05	06-05	5/4/2006	2007-0040552	5/31/2007	
56	Wastewater Treatment Plant Reorg.	Detachment	10/5/2007					07-8	07-8	9/6/2007	2007-0071432	10/5/2007	
57	Quail Run Reorg. (ADAM)	Detachment	1/28/2008					07-11	07-11	12/28/2007	2008-0004886	1/28/2008	

InternalNo	Title	Type	Effective	County_Res	County_Date	City_Res	City_Date	LAFCO_No	LAFCO_Res	LAFCO_Date	Instrument	Recorded	State_Date	
58	City of Solvang Annexation	Annexation	2/11/2008					07-13	07-13	6/12/2007	2008-0007556	2/11/2008		
59	Las Positas Reorganization	Detachment	4/7/2008					06-6	06-6	3/6/2008	2008-0019858	4/7/2008		
60	Enos-[Buss] Ranchos Reorg.	Detachment	8/7/2008					08-4	08-4	7/3/2008	2008-0046995	8/7/2008		
61	Orcutt Fire Reorganization	Annexation	10/13/2008					08-6	08-6	8/7/2008	2008-0058941	10/13/2008		
62	Veronica Meadows Reorganization	Detachment	7/14/2009					07-12	07-12	7/3/2008	2009-0042221	7/14/2009		
63	Las Canoas Reorganization	Detachment	9/7/2010					09-8	09-8	4/1/2010	2010-0048697	9/7/2010		
64	Remaining Area Annex.	Annexation	9/9/2011					11-4	11-4	9/8/2011	2011-0051343	9/9/2011		
65	Hope Avenue Reorganization	Detachment	8/6/2012					12-3	12-3	8/6/2012	2012-0051116	8/6/2012		
66	Cieneguitas Reorganization	Detachment	12/6/2012					12-4	12-4	11/1/2012	2012-0083507	12/6/2012		
67	Summit View Homes Reorganization	Detachment	2/24/2016					14-1	16-1	1/17/2016	2016-0008389	2/24/2016		
68	Santa Barbara Museum of Natural History Reorg.	Detachment	4/25/2017					15-5	16-18	7/7/2016	2017-0019493	4/25/2017		
	Sphere of Influence	SOI	9/9/2011 amended 2/24/2016 & 4/25/2017									9/9/2011		