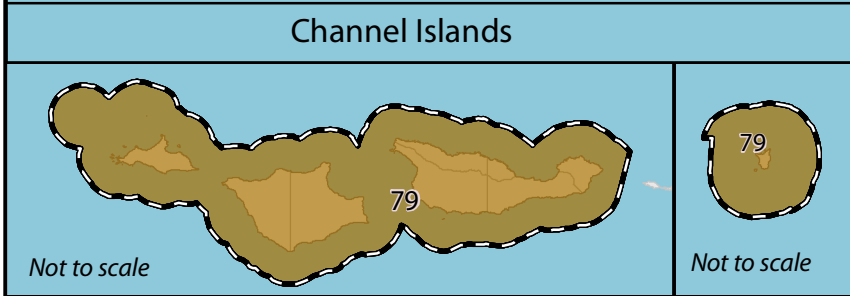
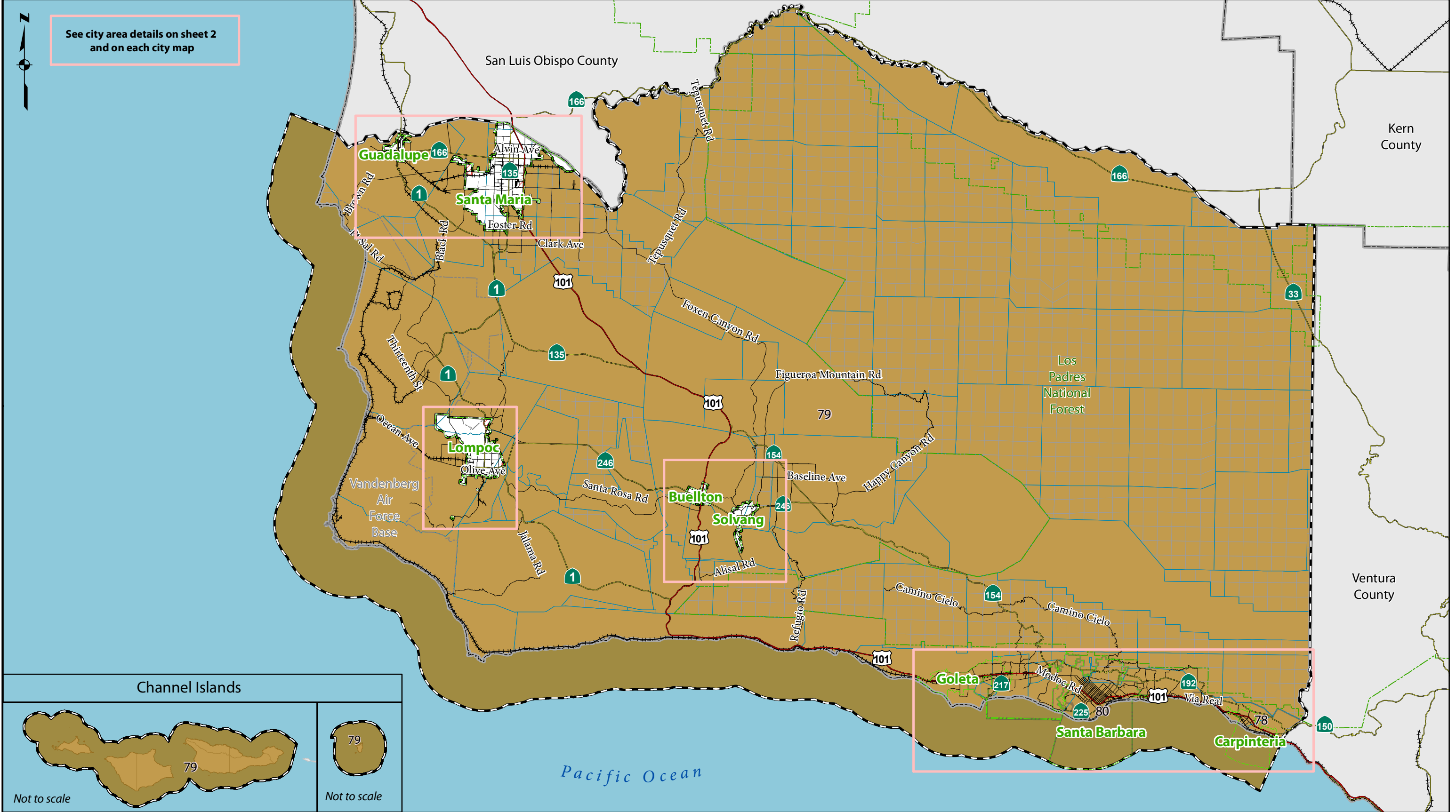


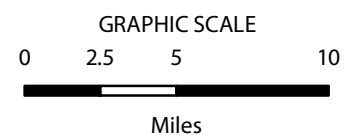
See city area details on sheet 2 and on each city map



Mosquito and Vector Management District of Santa Barbara County—Overview

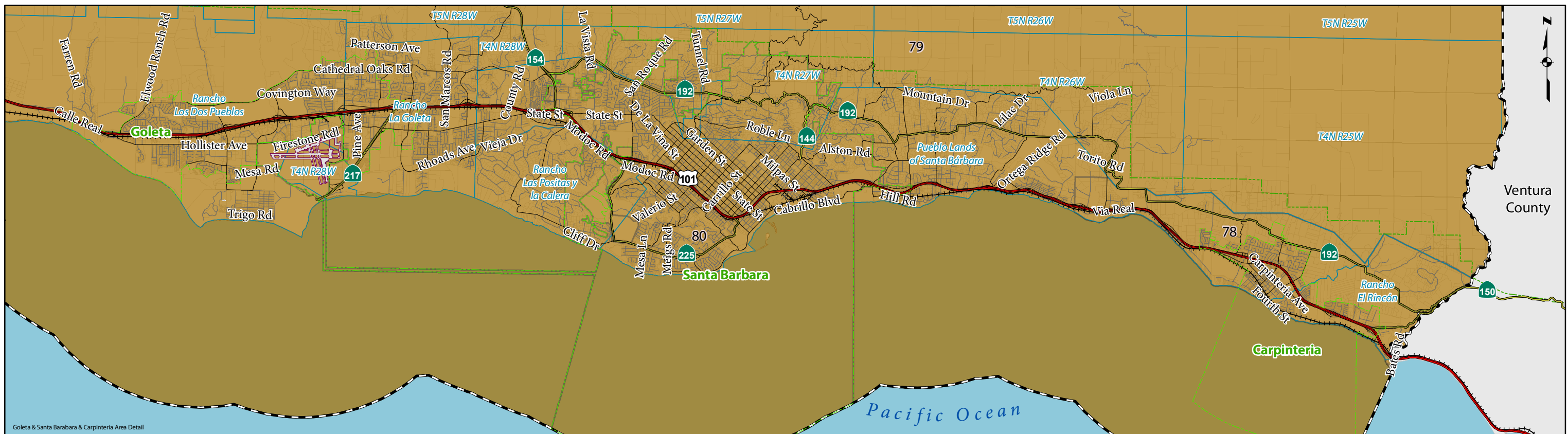
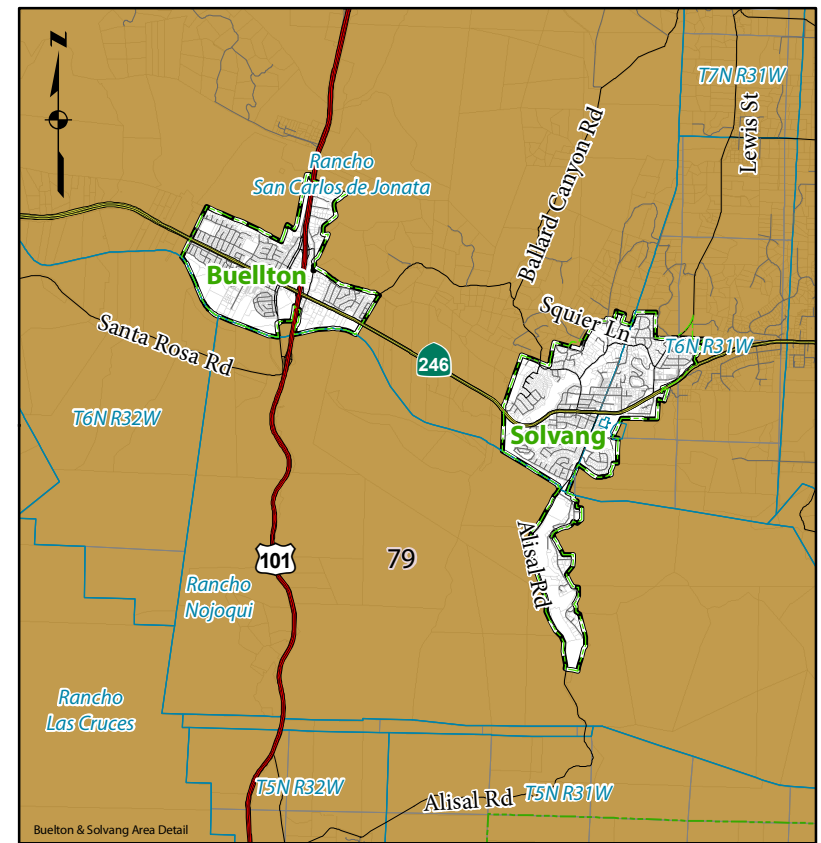
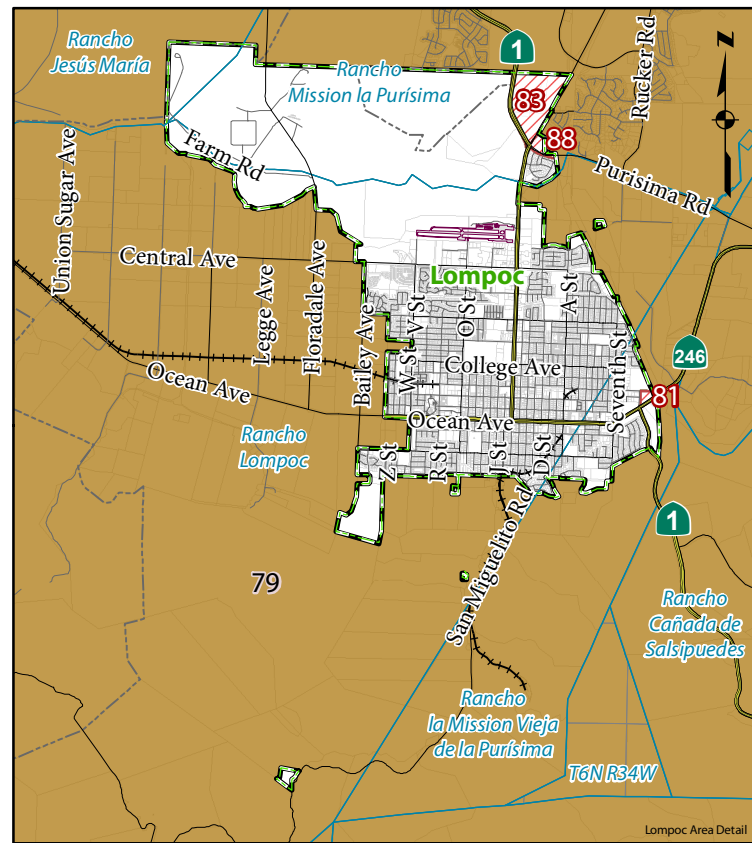
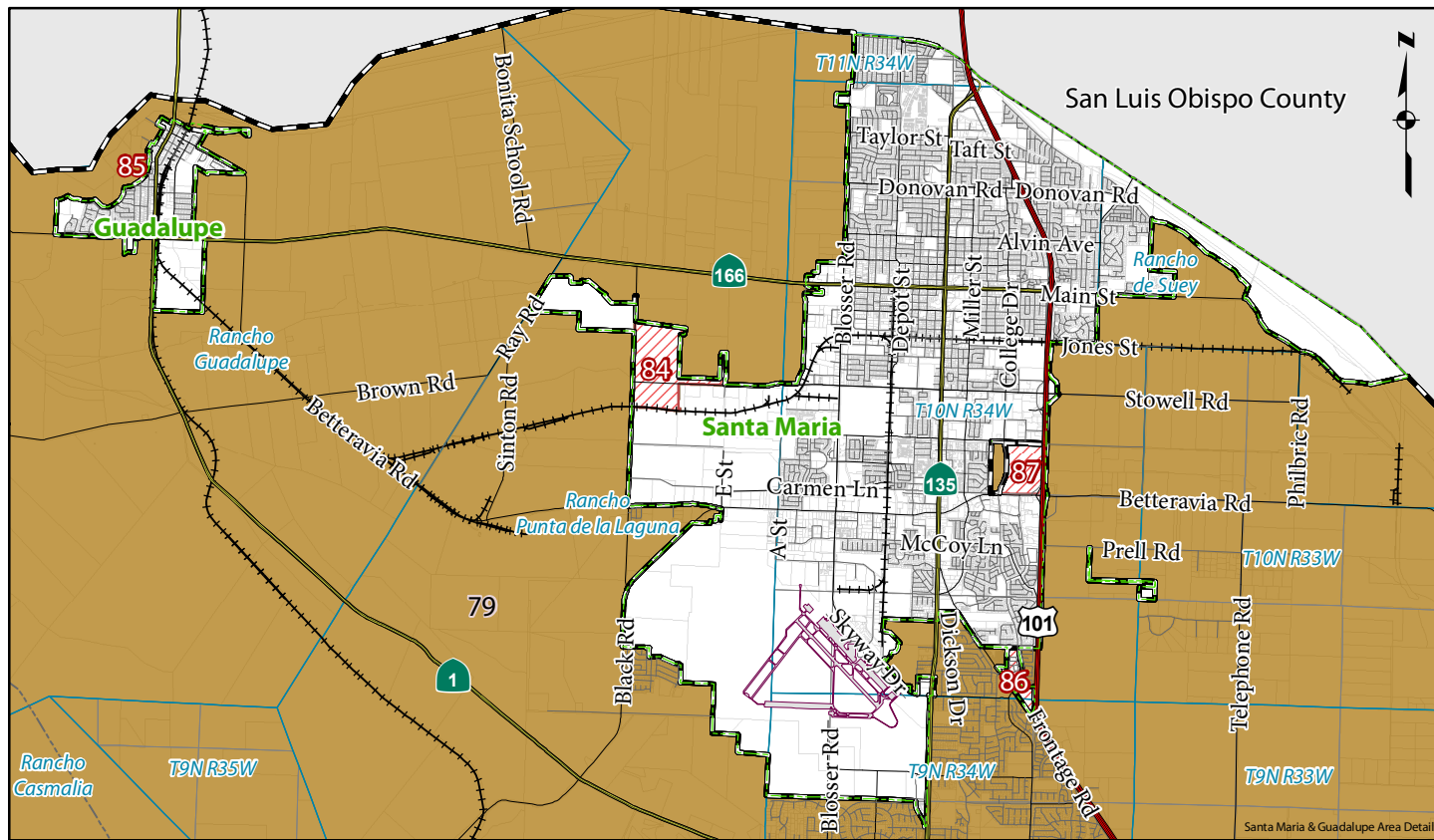
Compiled by the County Surveyor's Office on 12/28/2016. Formed as Isla Vista Mosquito Abatement District by County Res. 18864, 1/26/1959. Last Action: 88, Summit View Homes Reorg., LAFCO 14-01, 2016-0008389, 2/24/2016. Sphere: 11/4/2010. See boundary activity table at <http://www.countyofsb.org/pwd/pwsurveyor.aspx?id=23260>

See city area details on sheet 2 and on each city map. Action numbers 1-77 and 82 are not depicted.
 NOTICE OF DISCLAIMER: This data is for reference only. Although every effort has been made to ensure the accuracy of information, errors and conditions originating from physical sources used to develop the database may be reflected in this data. Santa Barbara County shall not be liable for any errors, omissions, or damages that result from inappropriate use of this document. No level of accuracy is claimed for the boundary lines shown hereon and lines should not be used to obtain coordinate values, bearings or distances.



- Legend**
- Freeways
 - Highways
 - Roads
 - +++ Railroads
 - Cities
 - Sections
 - Ranchos and Townships
 - Vandenberg Air Force Base
 - Los Padres National Forest
 - County Boundary
 - Sphere of Influence
 - Formation
 - Annexation
 - ▨ Detachment

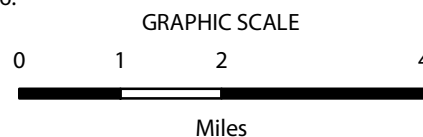




Mosquito and Vector Management District of Santa Barbara County—City Details

Compiled by the County Surveyor's Office on 12/28/2016. Formed as Isla Vista Mosquito Abatement District by County Res. 18864, 1/26/1959. Last Action: 88, Summit View Homes Reorg., LAFCO 14-01, 2016-0008389, 2/24/2016. Sphere: 11/4/2010. See boundary activity table at <http://www.countyofsb.org/pwd/pwsurveyor.aspx?id=23260>

See overview on sheet 1. Action numbers 1-77 and 82 are not depicted.
 NOTICE OF DISCLAIMER: This data is for reference only. Although every effort has been made to ensure the accuracy of information, errors and conditions originating from physical sources used to develop the database may be reflected in this data. Santa Barbara County shall not be liable for any errors, omissions, or damages that result from inappropriate use of this document. No level of accuracy is claimed for the boundary lines shown herein and lines should not be used to obtain coordinate values, bearings or distances.



- Legend**
- Freeways
 - Highways
 - Roads
 - Railroads
 - Cities
 - Parcels
 - Sections
 - Ranchos and Townships
 - Vandenberg Air Force Base
 - Los Padres National Forest
 - County Boundary

- Sphere of Influence
- Formation
- Annexation
- Detachment



Mosquito and Vector Management District of Santa Barbara County Boundary Activity

Only actions with numbers in bold are depicted on the map.

See map at <http://www.countyofsb.org/pwd/pwsurveyor.aspx?id=23260>

Abbreviations: Res, Resolution. DT, Date. CS, County Surveyor. WO, Work Order. T, Tract. Reorg, Reorganization

InternalNo	Title	Type	Effective	County_Res	County_DT	Dist_Res	Dist_DT	LAFCO_No	LAFCO_Res	LAFCO_DT	Instrument	Recorded	State_DT	CSWO	WO_DT
1	Isla Vista Mosquito Abatement Dist. Formation	Formation	1/26/1959	18664	1/26/1959									197	12/3/1958
2	More Mesa Improvement Association Renamed Goleta Valley Mosquito Abatement	Annexation Renaming	9/12/1960 7/17/1961			3	9/12/1960							379	7/11/1960
3	Winchester Homes Inc., T10235, Unit 1	Annexation	12/17/1962	22529	9/4/1962	10	12/17/1962							617	6/4/1962
4	James B. Canby, etux, T10236	Annexation	12/17/1962	22619	10/8/1962	11	12/17/1962							675	9/4/1962
5	Winchester Homes, Inc., T10235, Unit 2	Annexation	1/14/1963	22674	10/29/1962	12	1/14/1963							687	10/1/1962
6	Davis-McKee, Inc., T10154, Unit 2	Annexation	1/14/1963	22640	10/15/1962	13	1/14/1963							690	
7	Goleta Valley Development Co., T10251	Annexation	3/11/1963	22752	11/8/1962	19	3/11/1963							707	
8	Rancho San Antonio, T10256	Annexation	3/11/1963	22754	12/3/1962	20	3/11/1963							710	
9	Rowe Property, T10245	Annexation	5/13/1963	22291	3/11/1963	29	5/13/1963							773	
10	Halnor, Inc., Tract 10206, Unit 1	Annexation	4/8/1963	22820	1/7/1963	21	4/8/1963							664	
11	Goleta Valley Development Co., T10257	Annexation	4/8/1963	22824	1/7/1963	22	4/8/1963							725	
12	Pyramid Certified Projects, T10258	Annexation	4/8/1963	22827	1/7/1963	23	4/8/1963							728	
13	Lucia V. Hilton, T10266	Annexation	5/13/1963	22905	2/4/1963	31	5/13/1963							718	
14	Eli Luria, etux, T10253	Annexation	5/13/1963	23012	3/18/1963	30	5/13/1963							772	
15	Twaits-Wittenburg Co., T10268	Annexation	5/13/1963	23014	3/18/1963	32	5/13/1963							776	
16	John T. Oxley, T10269, Unit 1	Annexation	5/13/1963	23016	3/18/1963	33	5/13/1963							744	12/17/1962
17	Winchester Homes, Inc., T10235, Unit 3	Annexation	7/8/1963	23115	4/29/1963	36	7/8/1963							804	3/25/1963
18	Ranch Development Co., T10267	Annexation	7/8/1963	23082	4/15/1963	37	7/8/1963							795	
19	John A. Lucian, Fairview Commercial	Annexation	8/12/1963	23236	6/17/1963	43	8/12/1963							832	
20	William D. Cronin, etal, T10272	Annexation	8/12/1963	23234	6/17/1963	45	8/12/1963							835	
21	Phillip Harman, T10293	Annexation	8/12/1963	23235	6/17/1963	47	8/12/1963							843	
22	Spears and Hunter, T10232	Annexation	8/12/1963	23142	5/13/1963	44	8/12/1963							823	
23	Goleta Valley Development Co., T10278	Annexation	8/12/1963	23176	5/27/1963	46	8/12/1963							831	
24	T10051, Units 1-10, T10116, T10061, Holiday Park Units 1&2	Annexation	10/14/1963	23279	7/1/1963	56	10/14/1963							856	
25	Carriage Hill, T10295	Annexation	10/14/1963	23278	7/1/1963	57	10/14/1963						1/27/1964	854	
26	La Cumbre Development Co., T10305	Annexation	10/14/1963	23355	7/29/1963	60	10/14/1963							881	
27	Winchester Homes, Inc., T10235, Unit 4	Annexation	10/14/1963	23354	7/29/1963	62	10/14/1963							876	
28	Cameo Park, T10260	Annexation	10/14/1963	23314	7/15/1963	58	10/14/1963							864	

InternalNo	Title	Type	Effective	County_Res	County_DT	Dist_Res	Dist_DT	LAFCO_No	LAFCO_Res	LAFCO_DT	Instrument	Recorded	State_DT	CSWO
29	Butler-Habour, Inc., T10223, Unit 2	Annexation	10/14/1963	23330	7/22/1963	59	10/14/1963							873
30	Roseglen Construction Co., T10306	Annexation	10/14/1963	23356	7/29/1963	60	10/14/1963							872
31	John R. Cox, T10316	Annexation	12/9/1963	23490	9/23/1963	71	12/9/1963							911
32	John T. Oxley, T10269, Unit 2	Annexation	12/9/1963	23460	9/16/1963	72	12/9/1963							900
33	Butler-Habour, Inc., T10223, Unit 2	Annexation	12/9/1963	23508	9/30/1963	73	12/9/1963							912
34	Southland Development Co., T10311	Annexation	12/9/1963	23458	10/15/1963	74	12/9/1963							946
35	Paul M. Gainor, T10331	Annexation	12/9/1963	23549	10/15/1963	75	12/9/1963							920
36	Winchestor Homes, Inc.	Annexation	12/9/1963	23546	10/15/1963	76	12/9/1963							928
37	Ralph C. Day	Annexation	12/9/1963	23457	10/15/1963	77	12/9/1963							925
38	Francis J. McGowan, etal, T10338	Annexation	12/9/1963	23550	10/15/1963	78	12/9/1963							932
39	J. H. Barton Construction Co., T10334	Annexation	11/13/1964	23648	11/26/1963	80	11/13/1964							965
40	Leo M. Sanders	Annexation	4/13/1964	23811	2/10/1964	85	4/13/1964							976
41	Ray Martin & Associates, T10318	Annexation	4/13/1964	23819	2/17/1964	86	4/13/1964							979
42	Dwight Investment Corp., T10320	Annexation	4/13/1964	23837	2/24/1964	87	4/13/1964							998
43	William Koart, T10341	Annexation	4/13/1964	23841	2/24/1964	88	4/13/1964							989
44	Luria Development Co., T10326	Annexation	6/18/1964	23905	3/23/1964	92	6/8/1964							1001
45	Hollister Ave. & Ward Memorial	Annexation	6/8/1964	23963	4/27/1964	94	6/8/1964							1016
46	Caroldale, Inc., T10347	Annexation	10/8/1964	23951	4/20/1964	93	10/8/1964							1004
47	Mabel Rathbun Wells, T10283	Annexation	9/14/1964	24044	6/1/1964	96	9/14/1964						1027	4/6/1964
48	Albert Vido	Annexation	11/9/1964	24129	7/13/1964	100	11/9/1964						1040	5/25/1964
49	Marie A. Behrendt	Annexation	11/9/1964	24200	8/10/1964	101	11/9/1964						1043	6/8/1964
50	Ron L. Wolfe, Goleta Valley	Annexation	12/21/1964	24370	11/16/1964	104	12/21/1964						1056	10/13/1964
51	Goleta Valley Dev. Co., T10699, Unit 1	Annexation	4/22/1968				4/8/1968	1968-AD-04	1968-82	3/28/1968	2229/0518-0525	4/22/1968	4/10/1968	
52	Walker-Built Homes, T10660	Annexation	8/28/1968			107	7/8/1968	1967-AD-14	1968-94	6/13/1968	2243/0810-0820	8/28/1968	8/14/1968	
53	William Koart, T10818	Annexation	12/30/1968			108	12/20/1968	1968-AD-20	1968-117	12/12/1968	2256/1477-1483	12/30/1968	12/26/1968	
54	William Koart, T10818, Open Space	Annexation	12/30/1968			109	12/20/1968	1968-AD-21	1968-118	12/12/1968	2256/1484-1489	12/30/1968	12/26/1968	
55	William Koart, T10915	Annexation	12/30/1968			110	12/9/1968	1968-AD-40	1968-121	12/12/1968	2256/1490-1496	12/30/1968	12/26/1968	
56	William Koart, T10915, Open Space	Annexation	12/12/1968			111		1968-AD-39	1968-122	12/12/1968				
57	William Koart, T10953, Open Space	Annexation	4/1/1969			112	3/10/1969	1969-AD-03	1969-134	2/27/1969	2266/1166-1172	4/1/1969	3/21/1969	
58	William Koart, T10953	Annexation	3/21/1969			113	3/10/1969	1969-AD-04	1969-140	2/27/1969	2266/1160-1165	4/1/1969	3/21/1969	
59	Goleta Valley Dev. Co., T10699, #2	Annexation	8/13/1969			115	8/11/1969	1969-AD-27	1969-162	7/10/1969	2281/0774-0780	8/18/1969	8/13/1969	
60	William Koart, T10955	Annexation	8/13/1969			116	8/11/1969	1969-AD-20	1969-165	7/10/1969	2281/0767-0773	8/18/1969	8/13/1969	
61	William Koart, T10955, Open Space	Annexation	8/13/1969			117	8/11/1969	1969-AD-21	1969-166	7/10/1969	2281/0781-0786	8/18/1969	8/13/1969	
62	William Koart, Tract 10955, #2	Annexation	8/28/1970			119	7/13/1970	1970-AD-03	1970-204	6/25/1970	2319/0078-0084	8/28/1970	8/20/1970	
63	Goleta Valley Dev. Co., T10699, #3	Annexation	10/26/1970			120	10/12/1970	1970-AD-23	1970-215	9/24/1970	2326/0630-0636	11/6/1970	10/26/1970	
64	Midtown Development Co., T11174	Annexation	5/25/1971			121	4/13/1971	1971-AD-02	1971-229	2/25/1971	2348/0976-0983	5/25/1971	5/19/1971	
65	Tract 11044	Annexation	11/21/1972			126	11/13/1972	1972-AD-47	1972-316	10/26/1972	2431/1330-1336	11/21/1972	11/17/1972	
66	Tract 11470	Annexation	11/21/1972			127	11/13/1972	1972-AD-46	1972-317	10/26/1972	2431/1324-1329	11/21/1972	11/17/1972	
67	Hope Ranch Park (Res. 122)	Annexation	12/26/1972			129	12/21/1972	1972-AD-45	1972-314	10/26/1972	2436/0864-0896	12/26/1972	12/22/1972	

InternalNo	Title	Type	Effective	County_Res	County_DT	Dist_Res	Dist_Date	LAFCO_No	LAFCO_Res	LAFCO_DT	Instrument	Recorded	State_DT
68	Rancho Embarcadero Annex. (Res. 134)	Annexation	8/23/1973			136	8/13/1973	1973-AD-10	1973-345	6/26/1973	2478/0576-0583	8/23/1973	8/20/1973
69	San Antonio Creek Area Annex. (Res. 135)	Annexation	8/23/1973			137	8/13/1973	1973-AD-13	1973-346	6/26/1973	2478/0584-0592	8/23/1973	8/20/1973
70	Santa Barbara Airport	Annexation	12/5/1974			140	1/13/1975	1974-AD-08	1974-387	12/5/1974			
71	Daniels/Cavaletto	Annexation	11/29/1979			147	10/8/1979	1979-AD-13	1979-530	6/28/1979	1979-0056148	11/29/1979	1/2/1980
72	San Antonio Creeek Road Area #2 Annex.	Annexation	10/28/1981			150	10/12/1981	1981-AD-02	1981-592	9/3/1981	1981-0044050	10/28/1981	12/17/1981
73	Morin Annex.	Annexation	9/30/1983			155	7/11/1983	1982-AD-18	1983-641	5/26/1983	1983-0052626	9/30/1983	10/14/1983
74	APN 59-010-09, Shadow Hills Reorg.	Annexation	6/2/1987					1987-R-02	1987-750	4/23/1987	1987-0041085	6/2/1987	
75	Mountain View Ranch Annex.	Annexation	12/10/1998					1997-11	1997-11	10/30/1997	1998-0096421	12/10/1998	
76	Dos Pueblos Golf Links Reorgan.	Annexation	8/11/2008					1998-11	1998-11	9/2/1998	2008-0047472	8/11/2008	
77	Santa Barbara Coastal Vector Control District	Renaming	3/17/1998	98-82	3/17/1998	98-01					1998-0023136	8/4/1998	
78	Vector Control Dist. Reorg.: Dissolution of the Carpinteria Mosquito Abatement District / Annex. to the Santa Barbara Coastal Vector Control District	Annexation	2/16/1999	98-498	12/15/1998			1998-12	1998-12	11/5/1998	1999-0012142	2/16/1999	4/9/1999
79	Countywide Unincorporated Annex.	Annexation	6/12/2002					2001-11	2001-11	11/8/2001	2002-0057241	6/12/2002	
80	City of Santa Barbara Annex.	Annexation	6/11/2004					2003-15	2003-15	12/4/2003	2004-0062580	6/11/2004	
81	Hudgens Reorg.	Detachment	9/2/2005					2005-11	2005-11	9/1/2005	2005-0086081	9/2/2005	
82	Mosquito & Vector Management District of Santa Barbara County	Renaming	2/9/2006			06-01	2/9/2006			4/6/2006			
83	Burton Ranch Reorg.	Detachment	5/31/2007					2006-05	2006-05	5/4/2006	2007-0040552	5/31/2007	
84	Wastewater Treatment Plant Reorg.	Detachment	10/5/2007					2007-08	2007-08	9/6/2007	2007-0071432	10/5/2007	
85	Gowing Reorg.	Detachment	11/13/2007					2007-10	2007-10	9/6/2007	2007-0078906	11/13/2007	
86	Quail Run Reorg.	Detachment	1/28/2008					2007-11	2007-11	9/6/2007	2008-0004886	1/28/2008	
87	Enos Ranchos Reorg.	Detachment	8/7/2008					2008-04	2008-04	7/3/2008	2008-0046995	8/7/2008	
88	Summit View Homes Reorg. Sphere of Influence	Detachment	2/24/2016					2014-01	2016-01	1/17/2016	2016-0008389	2/24/2016	
			11/4/2010 amended 2/24/2016							11/4/2010			