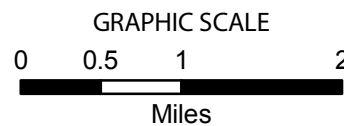


Goleta Water District

Compiled by the Office of the County Surveyor on 12/19/2016.
 Last Action: 55, Cieneguitas Reorganization, LAFCO 12-04, recorded 12/6/2012. Sphere: 3/1/2012.
 See Boundary Activity Table at <http://www.countyofsb.org/pwd/pwsurveyor.aspx?id=23260>

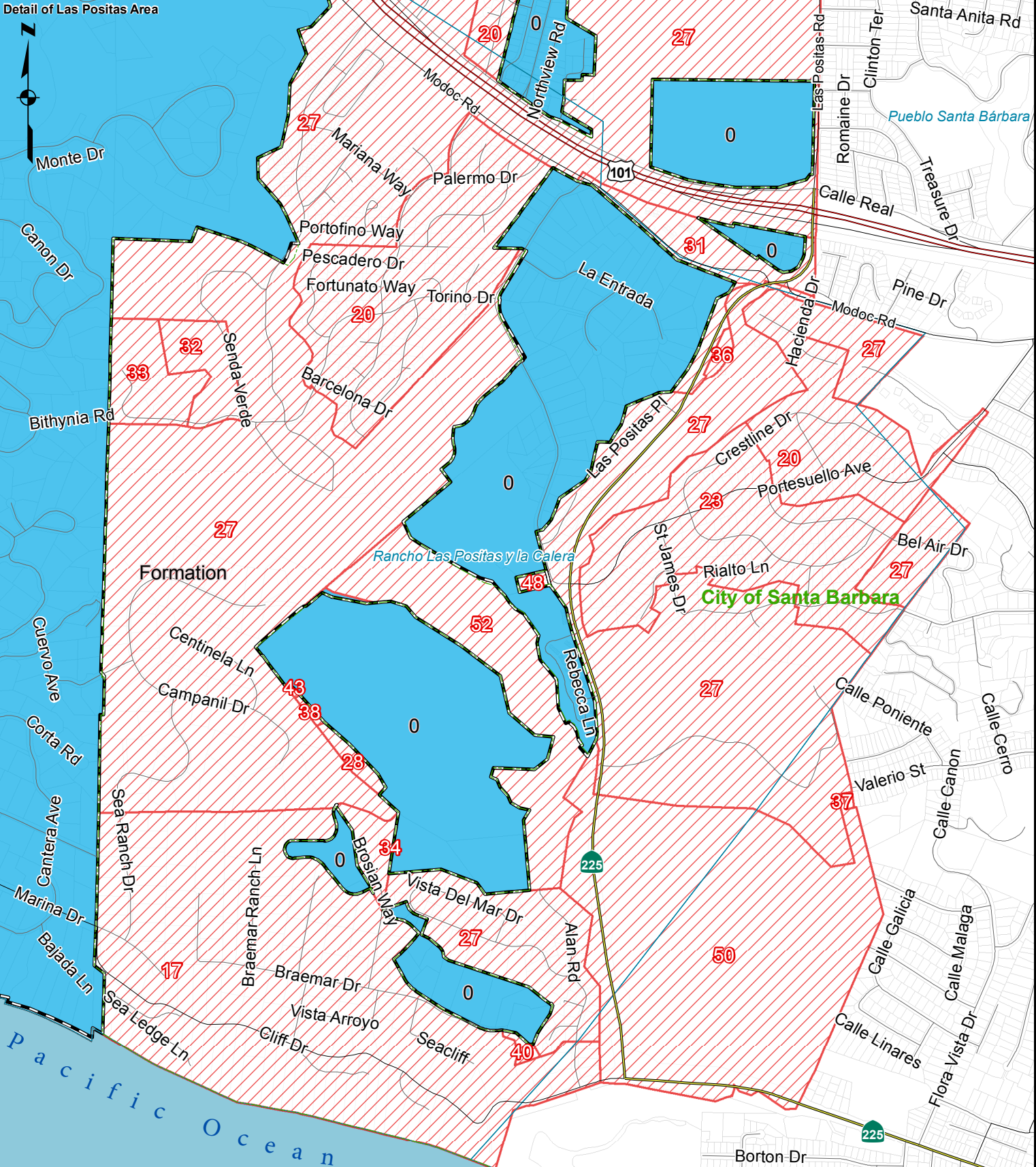
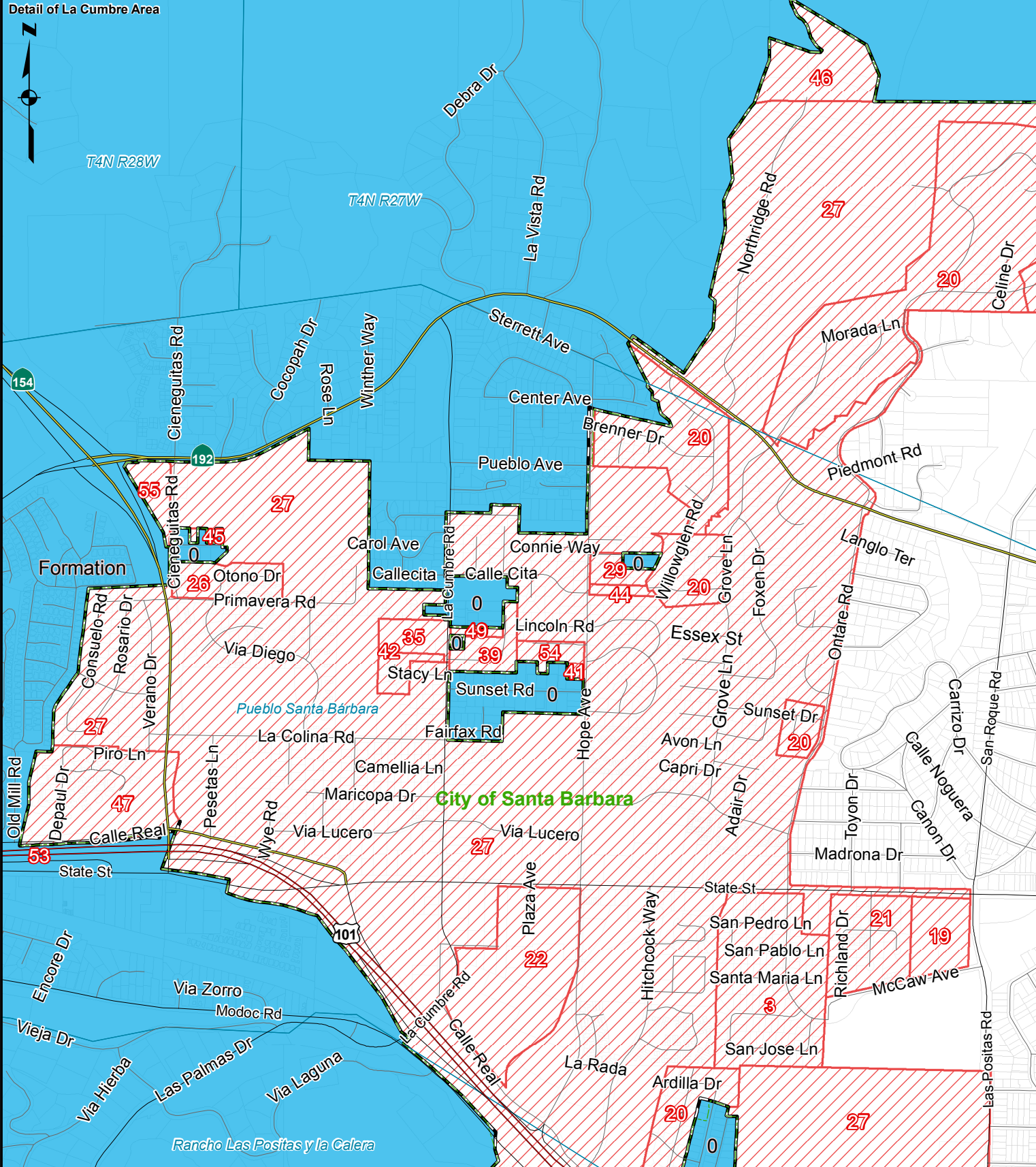
NOTICE OF DISCLAIMER: This data is for reference only. Although every effort has been made to ensure the accuracy of information, errors and conditions originating from physical sources used to develop the database may be reflected in this data. Santa Barbara County shall not be liable for any errors, omissions, or damages that result from inappropriate use of this document. No level of accuracy is claimed for the boundary lines shown hereon and lines should not be used to obtain coordinate values, bearings or distances.



Legend

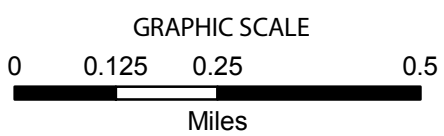
- Freeways
- Highways
- Roads
- Railroads
- Parcels
- Sections
- Land Grants and Townships
- Los Padres National Forest
- City Boundaries
- Sphere of Influence
- Formation
- Annexation
- Detachment



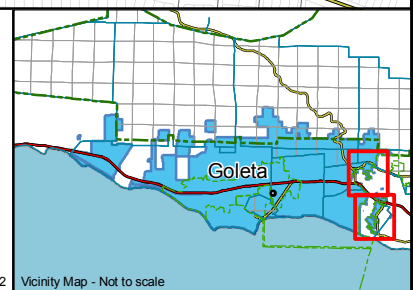


Goleta Water District - Details

Compiled by the Office of the County Surveyor on 12/19/2016.
 Last Action: 55, Cieneguitas Reorganization, LAFCO 12-04, recorded 12/6/2012. Sphere: 3/1/2012.
 See Boundary Activity Table at <http://www.countyofsb.org/pwd/pwsurveyor.aspx?id=23260>
 NOTICE OF DISCLAIMER: This data is for reference only. Although every effort has been made to ensure the accuracy of information, errors and conditions originating from physical sources used to develop the database may be reflected in this data. Santa Barbara County shall not be liable for any errors, omissions, or damages that result from inappropriate use of this document. No level of accuracy is claimed for the boundary lines shown herein and lines should not be used to obtain coordinate values, bearings or distances.



- Legend**
- Freeways
 - Highways
 - Roads
 - Railroads
 - Parcels
 - Sections
 - Land Grants and Townships
 - Los Padres National Forest
 - City Boundaries
 - Sphere of Influence
 - Formation
 - Annexation
 - Detachment



Goleta Water District Boundary Activity

See map at <http://www.countyofsb.org/pwd/pwsurveyor.aspx?id=23260>

InternalNo	Title	Type	Effective	County_Res	County_DT	Dist_Ord	Dist_Res	LAFCO_Res	LAFCO_No	Instrument	Recorded
0	Goleta County Water District Formation	Formation	11/13/1944		11/13/1944						
1	George W. Smith and Bird S. Smith	Annexation	7/2/1954	14096	7/2/1954	Ord. #2	126				
2	Oluf O. Hove, et al. Annexation	Annexation	7/2/1954	14096	7/2/1954	Ord. #2	126				
3	San Roque Exclusion	Detachment	1/24/1955	14096			116, 126			1282/0180-0183	1/24/1955
4	Ruth D. Ehrenborg Annexation	Annexation	11/27/1955	15170	11/27/1955	Ord. #3					
5	Esther H. Marchiando Et Al. Annexation	Annexation	5/23/1955	15170		Ord. #4				1613/0018-0024	5/23/1955
6	Horace F. Pierce	Annexation	10/15/1956	16387	10/15/1956	Ord. #5					
7	George W. Smith Et Ux. Annexation	Annexation	10/10/1956	16387	10/10/1956	Ord. #6					
8	Henry J. Kuzen Annexation	Annexation	11/29/1956	16387	11/29/1956	Ord. #7					
9	Eleanor S. Parker, Et Al. Annexation	Annexation	12/24/1956	16387	12/24/1956	Ord. #8					
10	T. Scudelari Annexation	Annexation	11/29/1956	16387	11/29/1956	Ord. #9					
11	Ann and Nathaniel Perkoff Annexation	Annexation	5/23/1957	17552	5/23/1957	Ord. #11	237				
12	Edwards Et Al. Annexation	Annexation	5/23/1957	17552		Ord. #10	209, 237			1652/0514-0522, 1652/0523-0533	5/23/1957
13	Sharky Et Al. Annexation	Annexation	5/21/1959			Ord. #12					
14	La Patera Land Company	Annexation	7/21/1960	21098	7/21/1960	Ord. #13	365, 404, 405, 426				
15	Charlotte W. Anderson Et Al. Annexation	Annexation	10/12/1960	21098	10/12/1960	Ord. #13	404, 405, 426				
16	So. Cal. Edison Company Annexation	Annexation	9/13/1962	22850	9/13/1962	Ord. #14	519				
17	Henry L. Mertz Et Al. Detachment	Detachment	1/17/1963	23746		Ord. #14A				1977/0759-0765	1/17/1963
18	Horace F. & Shirley H. Pierce Annexation	Annexation	11/21/1963	23746		Ord. #15				2022/0872-0877	11/21/1963
19	De Loreto Exclusion	Detachment	3/24/1966	1966-663			586	1966-05		2146/0968-0977	3/24/1966
20	Hidden Valley Estates, et. al. (Hope Area)	Detachment	4/15/1966	1966-663			589	1966-06		2149/0093-0110	4/15/1966
21	Plaza Felipe Subdivision	Detachment	12/16/1968	1968-676			618, 621	1967-58		2225/0829-0838	12/16/1968
22	Prevedello-Lasarzig et al withdrawal	Detachment	2/6/1969				634	1968-109		2262/0435-0445	2/6/1969
23	Bel-Air Knolls	Detachment	11/14/1969				649	1969-175		2290/0673-0682	11/14/1969
24	El Capitan Ranch Annex.	Annexation	10/22/1970				664	1970-219		2330/0886-0902	10/22/1970
25	Cavalletto Property Annex.	Annexation	12/6/1972				699	1972-293		2434/1460-1471	12/6/1972
26	Reino Land Company Inc. Property Reorg.	Detachment	8/16/1982					1982-616	1981-AC-02	1982-0034183	8/16/1982
27	City of Santa Barbara Proceedings, Parcel 2, Detach.	Detachment	7/23/1983				1983-13	1983-642	1983-DD-01	1983-0037200	7/23/1983
27	City of Santa Barbara Proceedings, Parcel 1, Detach.	Detachment	7/23/1983				1983-13	1983-642	1983-DD-01	1983-0037200	7/23/1983
28	Portion of APN 47-010-43 (Fard & Cambell) Reorg.	Detachment	9/27/1983					1983-648	1983-AC-02	1983-0057795	9/27/1983
29	Tatjes Property Reorg.	Detachment	9/4/1984					1984-664	1983-AC-04	1984-0048035	9/4/1984
30	El Capitan Ranch Detachment	Detachment	10/11/1984				1984-14	1981-595	1981-DD-01	1984-0055526	10/11/1984
31	Kirkhart & Ozolins Property (Modoc Rd Condos) Reorg.	Detachment	11/1/1984					1984-663	1983-AC-03	1984-0059471	11/1/1984
32	Valle Verde Property Reorg.	Detachment	11/8/1984				1984-184	1984-681	1984-AC-02	1984-0067876	11/8/1984
33	Rutherford Property Reorg.	Detachment	6/27/1986				1986-105	1985-704	1985-AC-05	1986-0038606	6/27/1986
34	Nichols Property Reorg.	Detachment	6/8/1987					1986-734	1986-R-02	1987-0042369	6/8/1987

InternalNo	Title	Type	Effective	County_Res	County_DT	Dist_Ord	Dist_Res	LAFCO_Res	LAFCO_No	Instrument	Recorded
35	Feazelle	Detachment	7/13/1987					1986-732		1987-0052422	7/13/1987
36	APN 49-150-47 Reorganization	Detachment	1/11/1988					1987-754		1988-0001665	1/11/1988
37	Elbek (Jesuit Property) Reorganization	Detachment	1/26/1988					1986-743		1988-0004999	1/26/1988
38	Markel Reorganization	Detachment	4/19/1988					1988-766		1988-0022828	4/19/1988
39	Towbes Reorganization	Detachment	6/11/1996					1994-22		1996-0035858	6/11/1996
40	Morgan Reorganization	Detachment	2/4/1997				1996-138	1995-16		1997-0006130	2/4/1997
41	Cantor Reorg. Part 1	Detachment	9/4/1997					1997-07		1997-0056661	9/4/1997
42	Carey Reorg	Detachment	12/8/1998				1998-150	1998-07		1998-0095550	12/8/1998
43	Compton Reorg.	Detachment	12/24/1998				1998-159	1998-08		1998-0100683	12/24/1998
44	Investec Reorganization	Detachment	7/19/2000					2000-10		2000-0044014	7/19/2000
45	Cantor Reorg Part 2	Detachment	7/25/2000					1997-07		2000-0044976	7/25/2000
46	Northridge Reorganization	Detachment	1/11/2001					2000-24		2001-0002894	1/11/2001
47	St Vincents Reorg.	Detachment	10/24/2002					2002-09		2002-0107674	10/24/2002
48	Kennedy Reorg.	Detachment	10/21/2003					2003-08		2003-0145552	10/21/2003
49	Hart Reorg.	Detachment	8/16/2005					2004-10		2005-0078552	8/16/2005
50	Las Positas Reorganization	Detachment	4/7/2008					2006-06		2008-0019858	4/7/2008
51	Dos Pueblos Golf Links Reorganization	Annexation	8/11/2008					1998-11		2008-0047472	8/11/2008
52	Veronica Meadows Reorganization	Detachment	7/14/2009					2007-12		2009-0042221	7/14/2009
53	Las Canoas Reorganization	Detachment	9/7/2010					2009-08		2010-0048697	9/7/2010
54	Hope Avenue Reorganization	Detachment	8/6/2012					2012-03		2012-0051116	8/6/2012
55	Cieneguitas Reorganization	Detachment	12/6/2012					2012-04		2012-0083507	12/6/2012
	Goleta County Water District Sphere of Influence	SOI	3/1/2012								3/1/2012